

Enclosure "A": Site Maps and Illustrations



Figure 1 Location Map / Road Network of Cavite Province



Figure 2 Municipal Map Cavite Province

Province of CAVITE

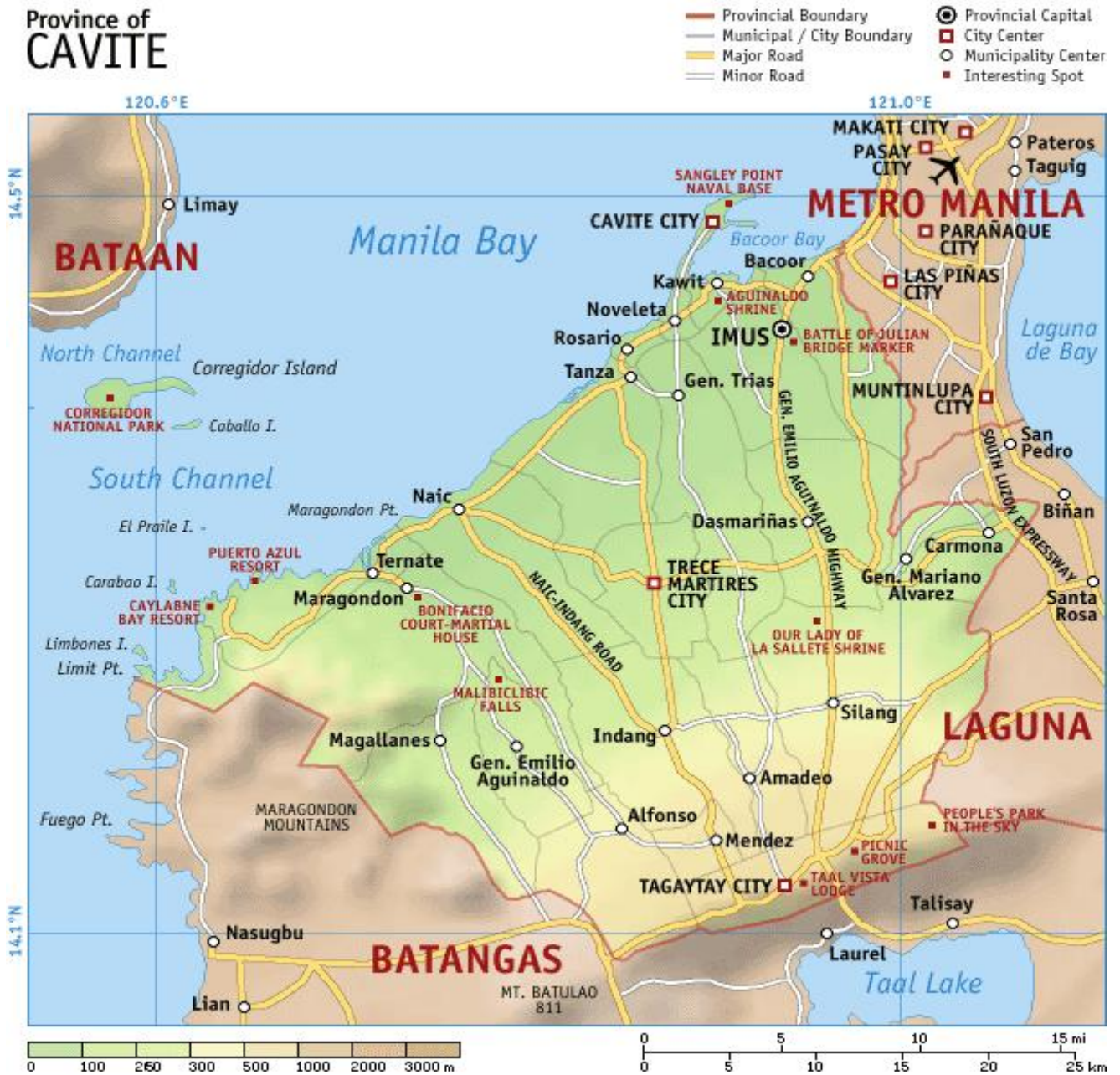


Figure 3 Map of the Province of Cavite

LOCATION OF PROJECT

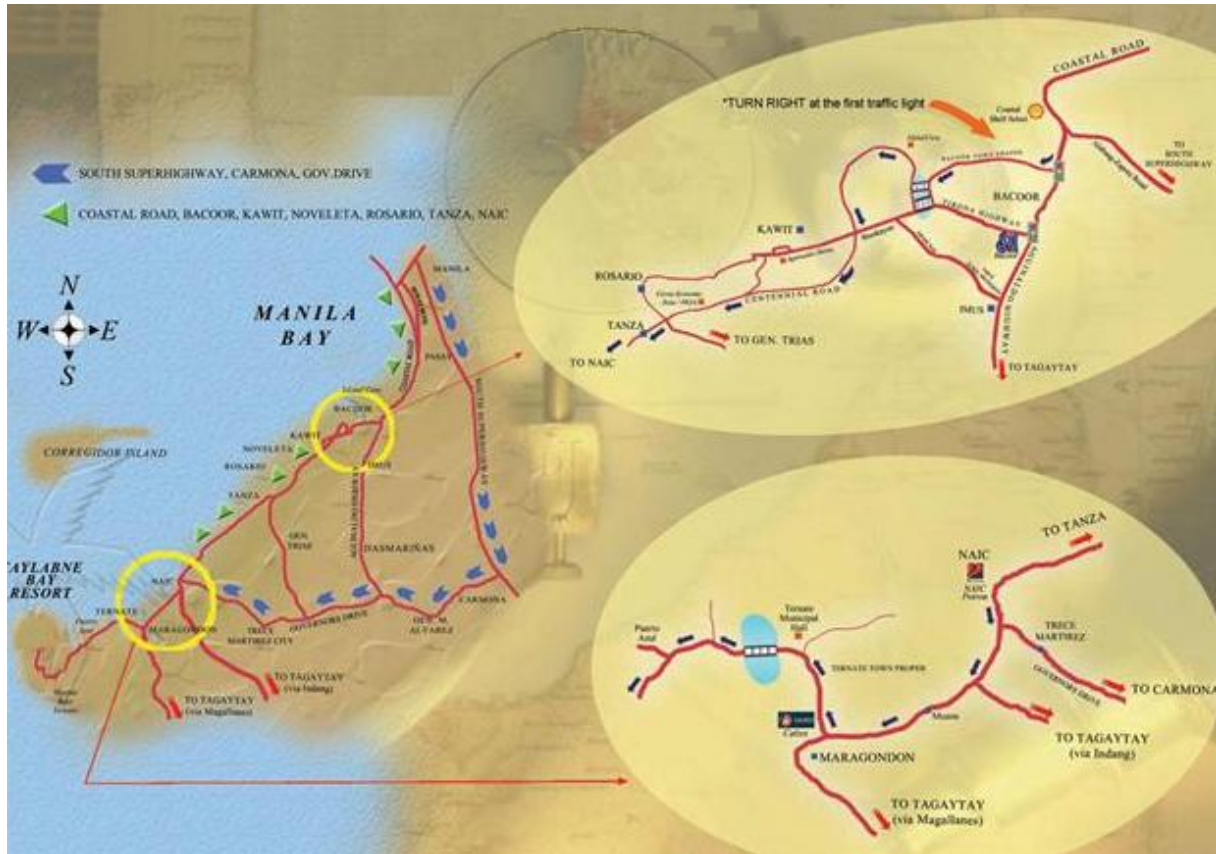


Figure 4 Instructions on how to reach Maragondon



Figure 5 Topographic Map of Project Site

**GREENFIELD HAVEN PROPERTY
DEVELOPMENT CONCEPT**

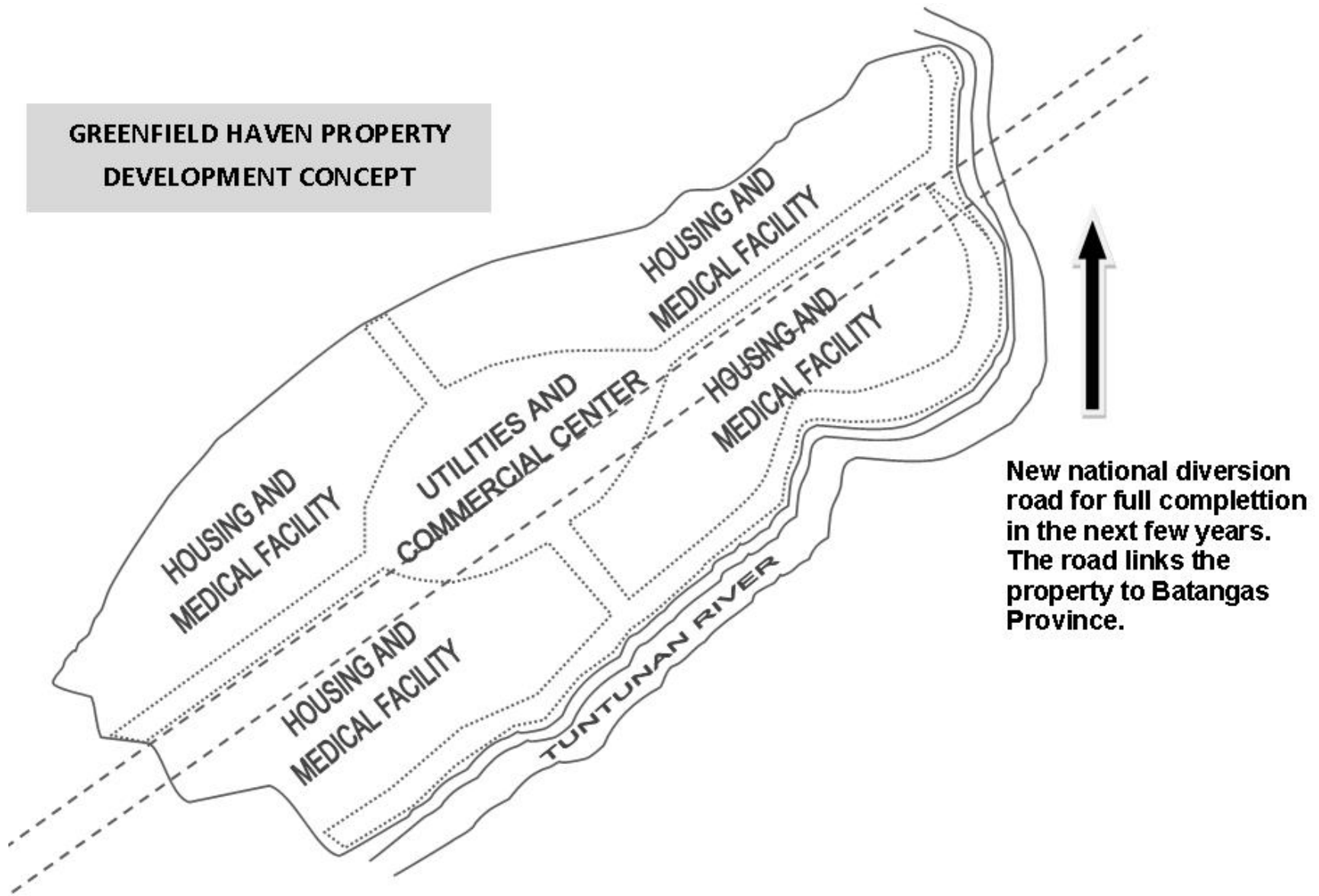


Figure 6 Greenfield Haven Concept of Development Plan

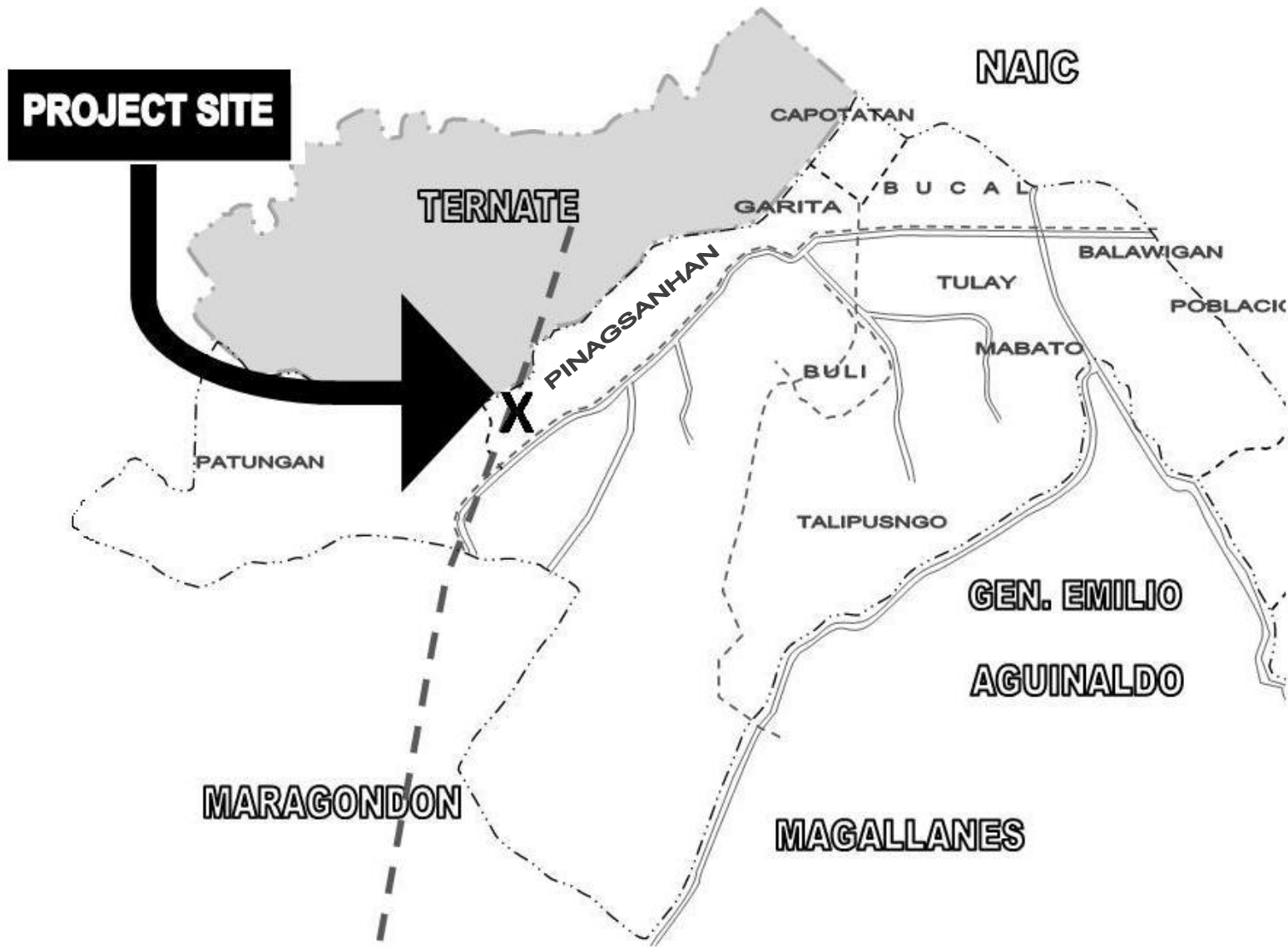


Figure 7 Location of Greenlands Haven Project

Enclosure "B": Site Maps and Illustrations

PROJECT DOCUMENTATION
CADASTRAL SURVEY PLAN

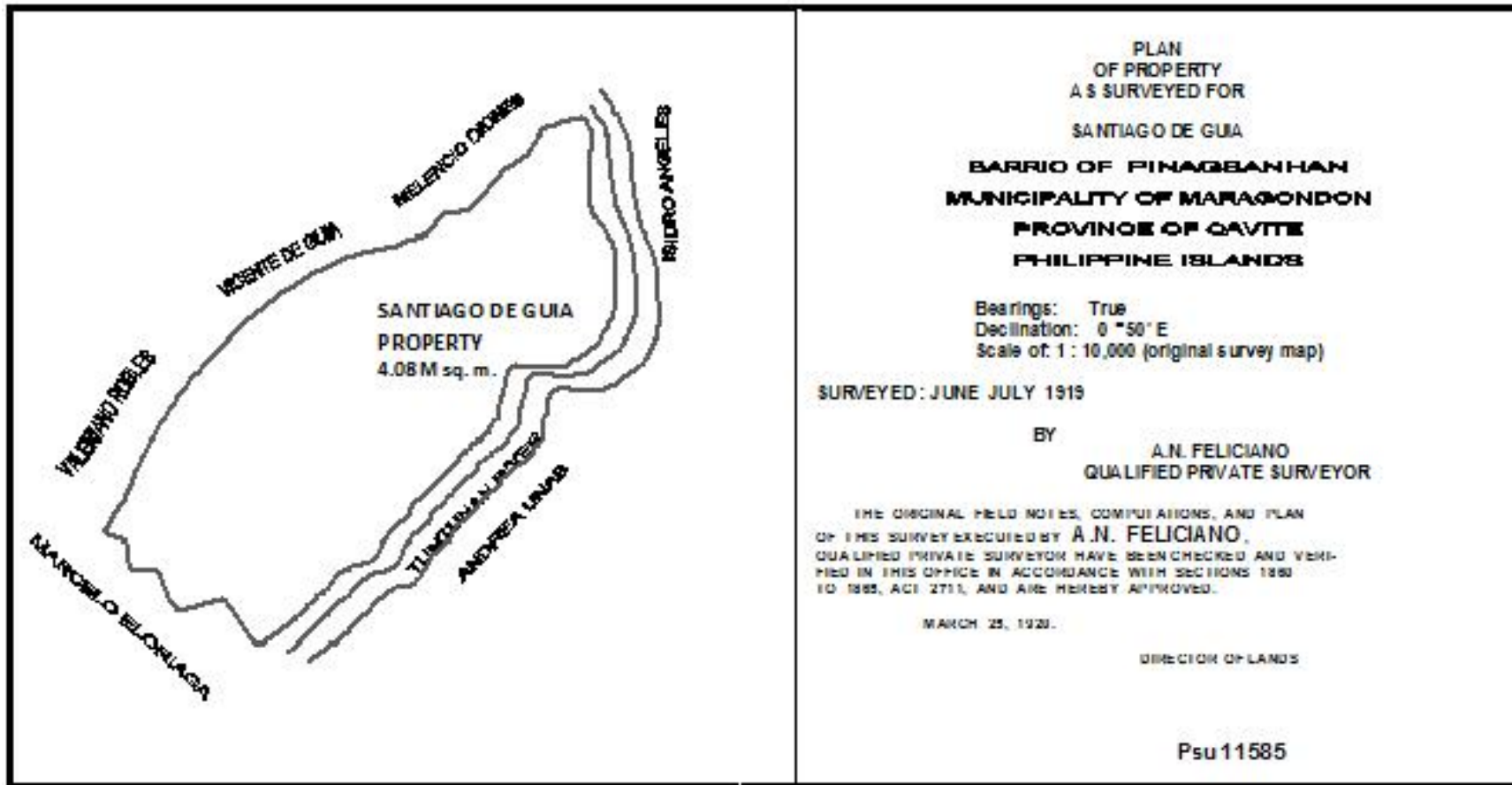


Figure 8 (Sample Copy) Survey Plan
(Actual copy attached)